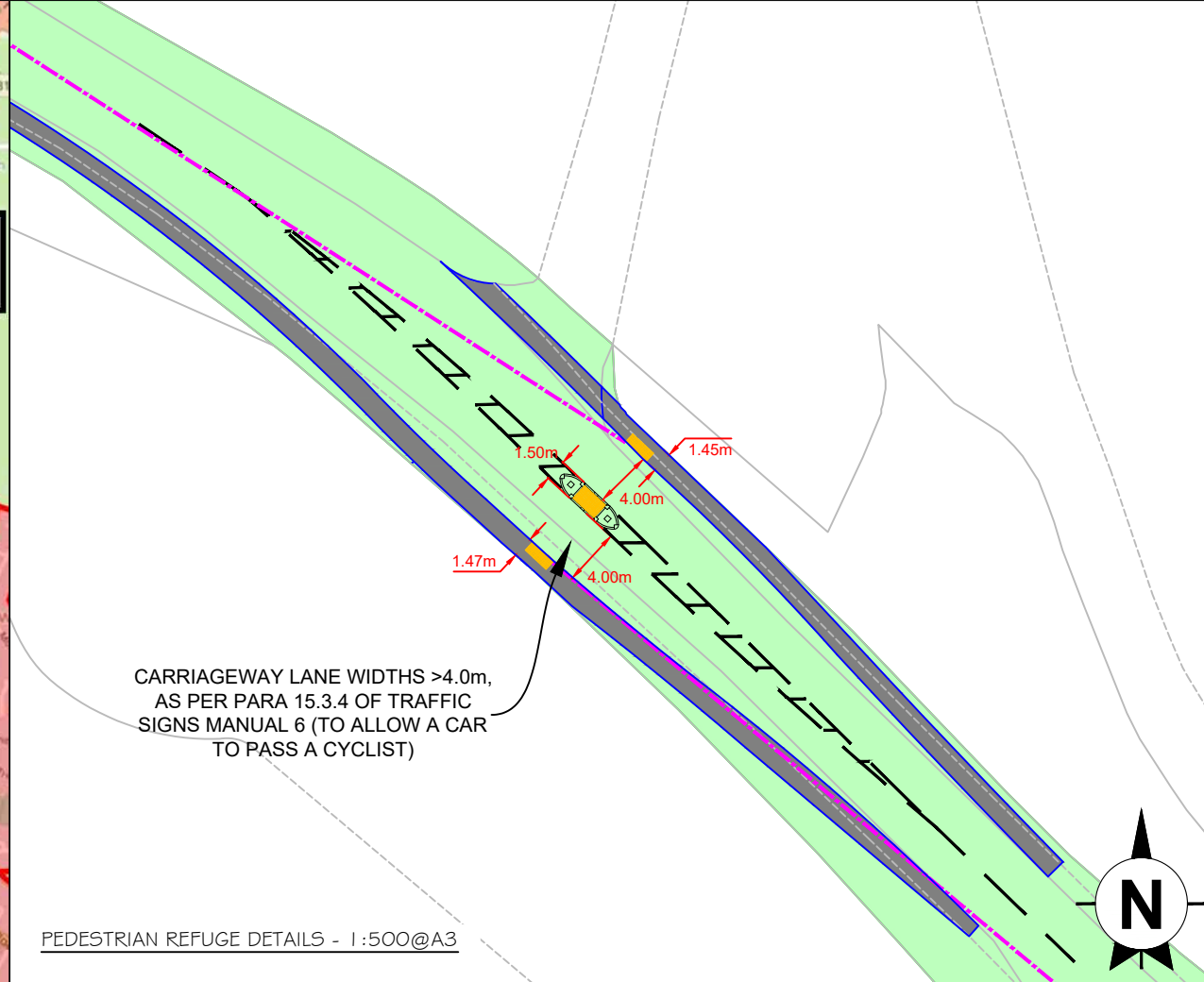
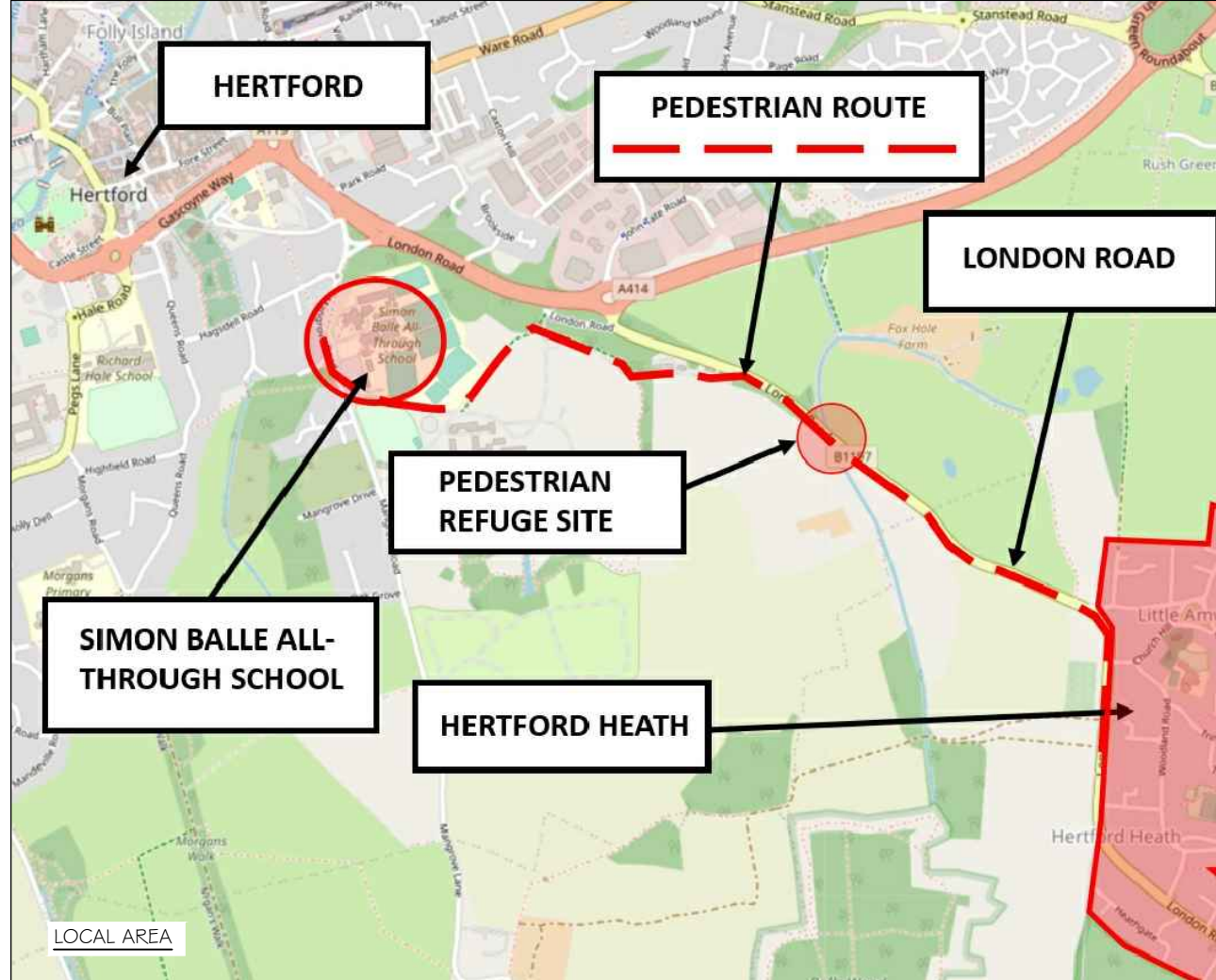
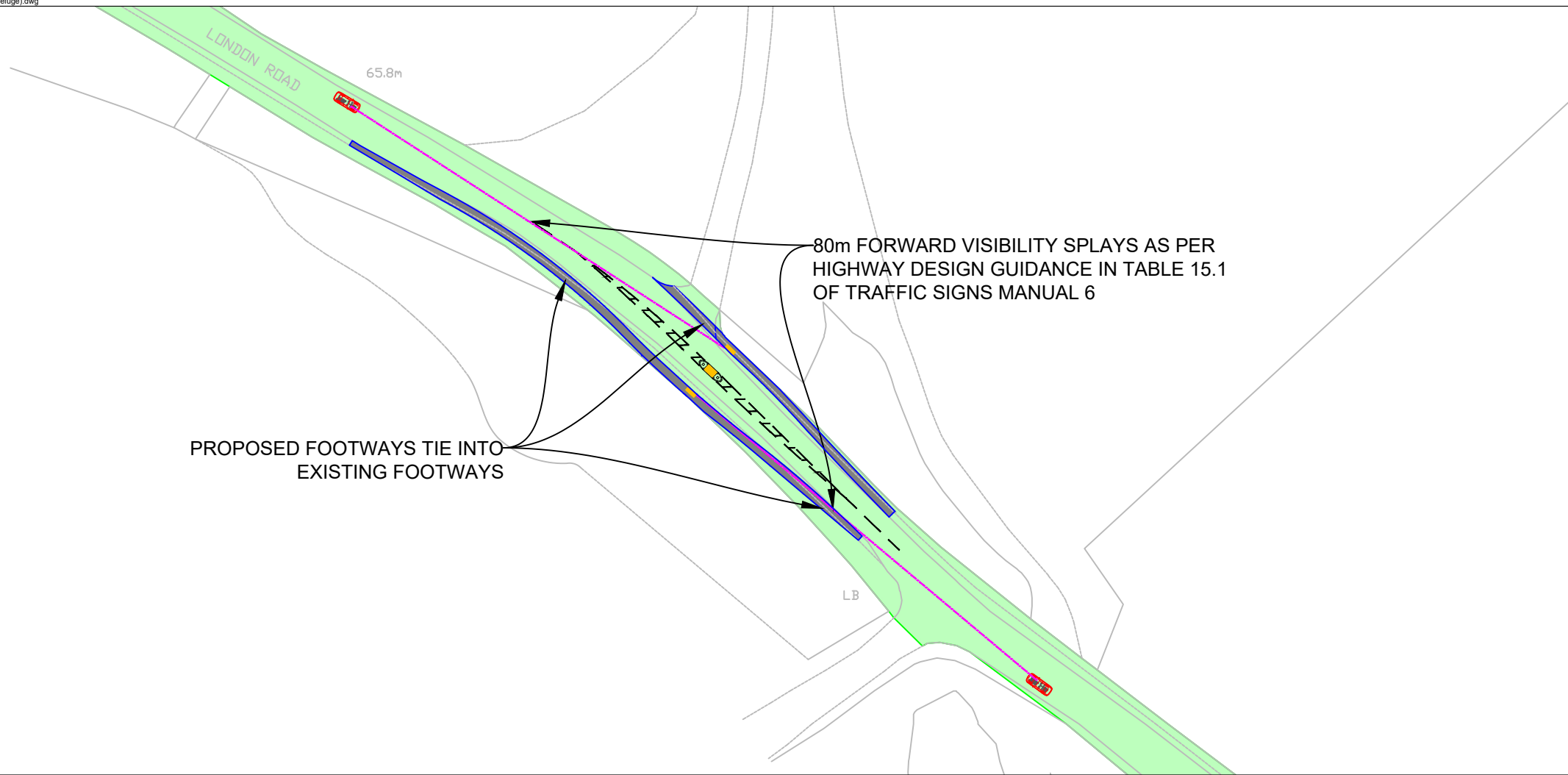


VISIBILITY SPLAYS - 1:1000@A3



PEDESTRIAN REFUGE DETAILS - 1:500@A3

This drawing is the copyright of AXIS P.E.D Limited and may not be loaned, copied or reproduced in any way - or used for any offer, quote, tender or construction purposes without written consent of the company to do so

Follow any figured dimensions - do not scale for construction purposes. IF IN DOUBT ASK.

Revision History		Date
A	MINOR AMENDMENTS	15-8-21

KEY:
 ADOPTED HIGHWAY BOUNDARY

<small> Chester Office: West House Banns Breton Chester CH4 8DH </small>	<small> South Manchester Office: Canalside House 76 Water Lane Wilmslow SK9 6BL </small>	axis
client: BARCLAY GRANGE		
project: LONDON ROAD, HERTFORD		
drawing title: PEDESTRIAN REFUGE OPTION 1 - 1.5m WIDE REFUGE WITH WIDER CARRIAGEWAY LANES		
date: 21.07.21	drawn by: JWST	checked: LK
drawing number: 3065-01-SK01	status: PRELIM	
scale(s): AS INDICATED@A3	rev: A	
planning environment design		